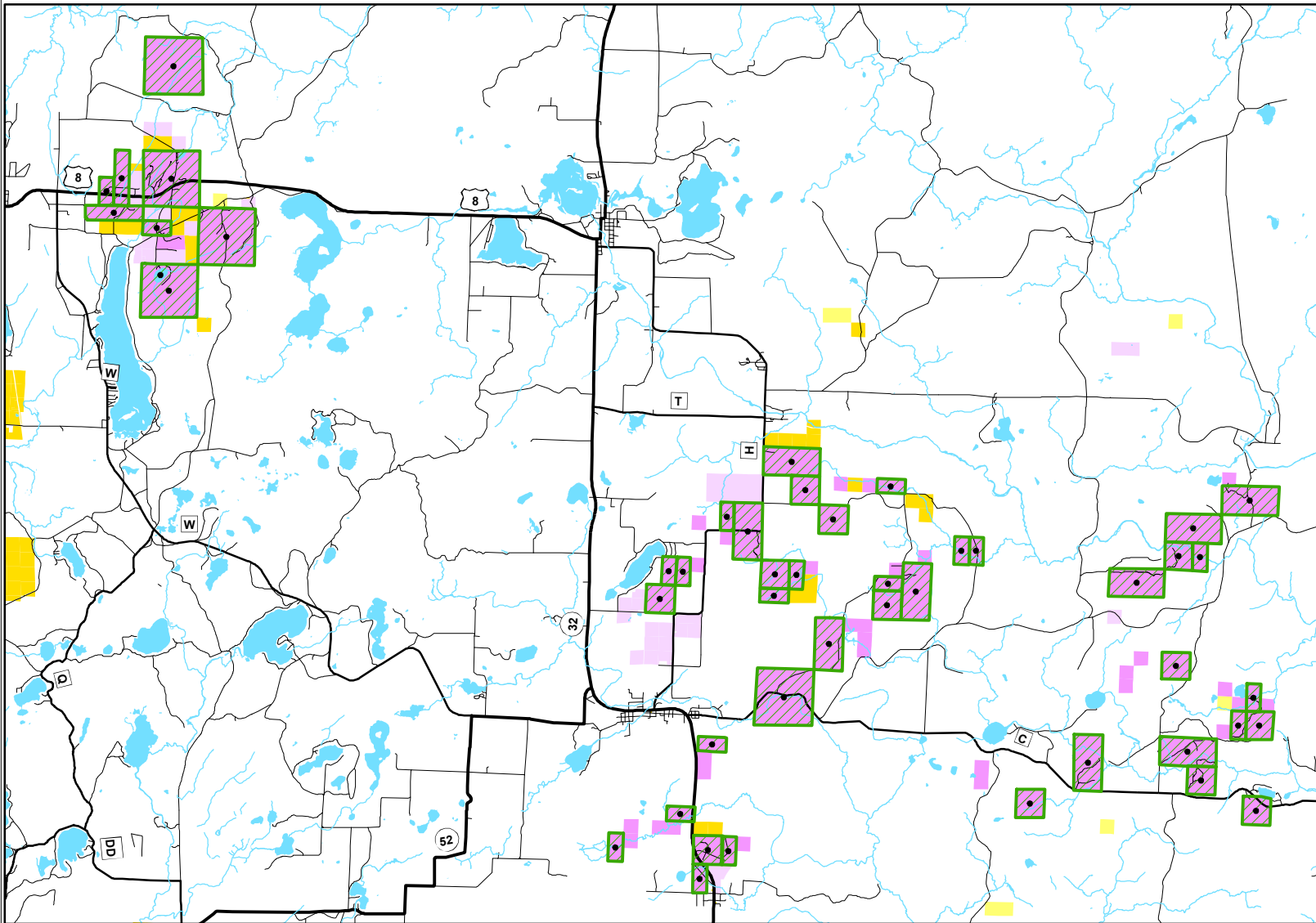











FCPC Class 1 AQRV Receptor Points



Legend

- AQRV Receptor Point
-  Designated Class 1 area parcels
- FCPC Land Status**
-  Proclaimed Reservation
-  Tribal Trust
-  Individual Homestead
-  Tribal in Fee
- Road Centerlines**
-  Highway
-  County Route
-  Local
-  Water Features



FOREST COUNTY
POTAWATOMI
GEOGRAPHIC
INFORMATION
SYSTEM

Author: S. Alloway
Date: 4/11/2013



0 1 2 4 6 8 Miles

Coordinate System: NAD 1983 UTM Zone 16N
Projection: Transverse Mercator
Datum: North American 1983
False Easting: 500,000.0000
False Northing: 0.0000
Central Meridian: -87.0000
Scale Factor: 0.9996
Latitude Of Origin: 0.0000
Units: Meter